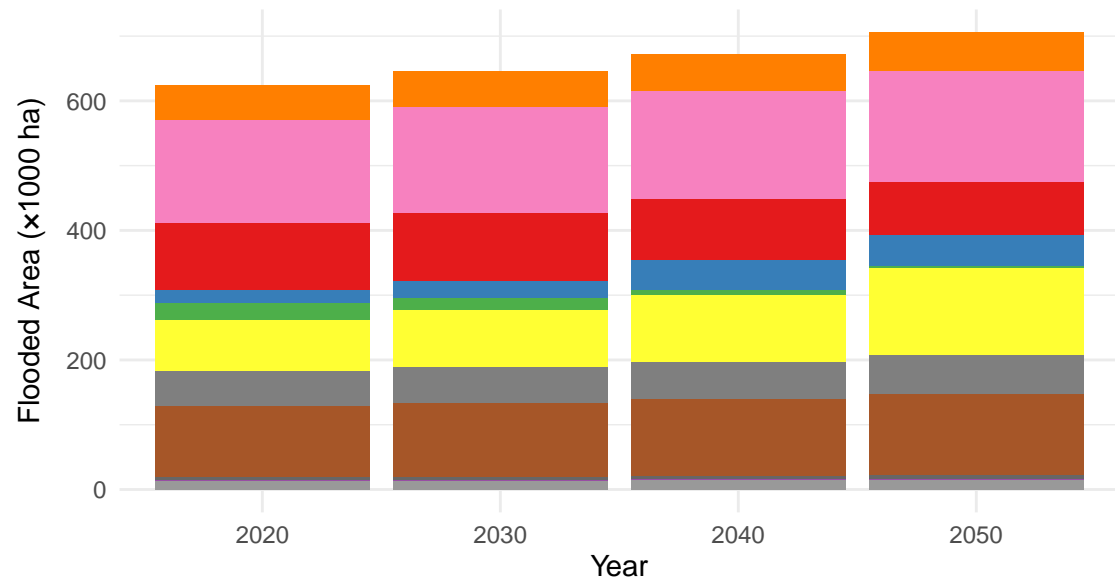
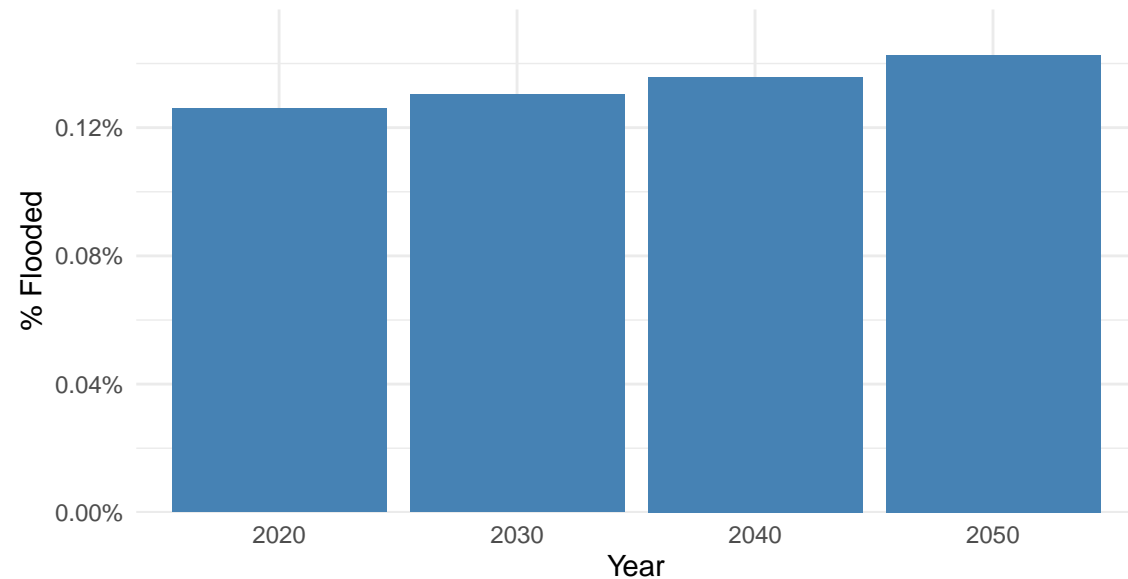


# Flooded Area by LU Group

ACCREU2025\_HighAdapt\_Mit7p0\_MPI\_RCP7p0



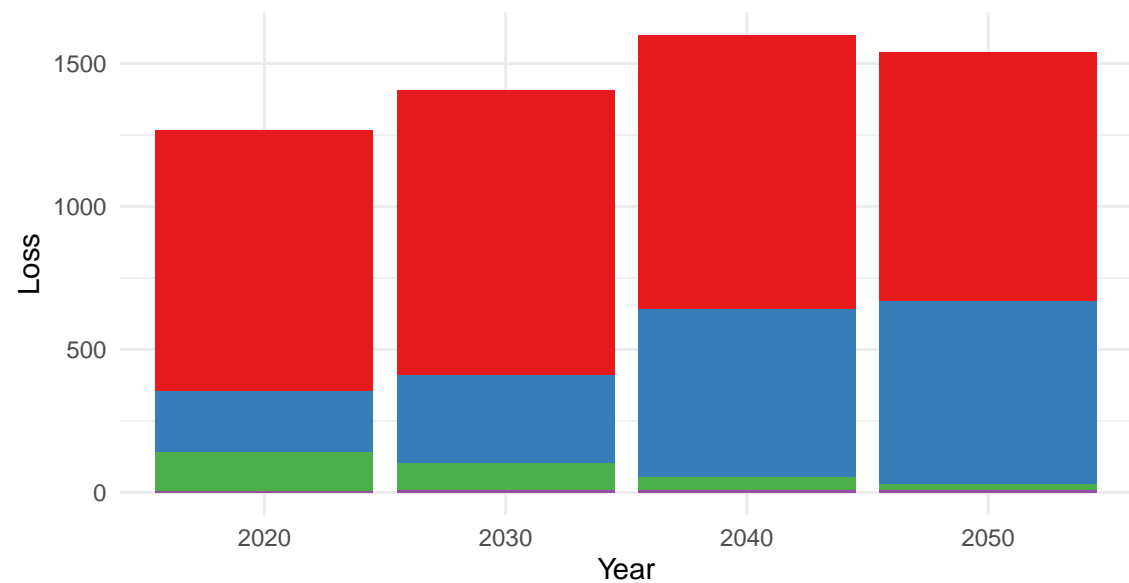
# Flooded Fraction of Total LU



lu\_group

<span style="color: orange;">■</span> Forest	<span style="color: red;">■</span> HI	<span style="color: green;">■</span> LI	<span style="color: brown;">■</span> OagLnd	<span style="color: purple;">■</span> SS
<span style="color: pink;">■</span> GrsLnd	<span style="color: blue;">■</span> IR	<span style="color: yellow;">■</span> NatLnd	<span style="color: darkgrey;">■</span> prot.other	<span style="color: lightgrey;">■</span> WetLnd

# Production Loss (x1000 t)



# Revenue Loss (x10^6 USD)

